











# EXPLORE TRING PARK


## Map Key

-  Entrance
-  Step-free access
-  Public footpath
-  Grazing with no public access
-  Steep incline
-  Viewpoint
-  Refreshments
-  Toilets
-  Tourist information
-  Parking

## Walter's Wander

Follow Walter's footprints from the Natural History Museum into his old family estate. Stunning scenery greets you on the ridgeway. Stop at the natural play area to rest on a tortoise and find the hidden owl.


**A vigorous climb with a steep downhill section. Grassy path with some tree roots. One kissing gate. Benches provide rest stops with beautiful vistas.**

 1.8mi/3km  
Allow 1 - 1.5 hours

## Parkland Walk

Meander along the parkland edge which comes alive in the summer months with wildflowers and butterflies in the chalk grassland and kites soaring overhead.


**Some moderate slopes. Mixed chalk grassy surface that can become muddy after rain.**

 1.5 mi/2.4km  
Allow 30 - 45 mins

## Woodland Walk

Experience the contrast between quiet ancient woodland and wide open parkland. Take in the sights of the Summer House, Obelisk and restored King Charles Ride.


**A longer circular route which takes you deeper into Tring Park. One fairly steep climb regardless of direction. Varied surfaces which can become muddy underfoot. Two kissing gates.**

 2.5mi /4.1km  
Allow 1.5-2 hours

## Battcock Walk

Venture into our latest addition to the park - Battcock Wood. This circular route takes you past our newly planted trees and (fenced off) meadows grazed by sheep. Take in the fabulous views over Tring, the Alyesbury Vale and Ivinghoe Beacon.


**Some moderate to steep slopes. Mixed chalk grassy path that can become muddy after rain. Two kissing gates. Includes crossing over Hastoe Lane and a short flight of steps from the car park.**

 1mi/1.6km  
Allow 40 mins

## Ridgeway National Trail

Take a stroll along this short section of the full 87-mile ridgeway, which passes along King Charles Ride, giving you superb views of Ivinghoe Beacon. Turn around at either end, or continue on the ridgeway trail out of Tring Park.

**A wide and mostly smooth path that consists of compressed chalk. Generally dry with short gentle gradient changes.**

 1 mi / 1.65km  
Allow 30 mins



**WOODLAND TRUST**



Made possible with  
**Heritage Fund**

**Get involved.** Find out more about Tring Wood and our work as the UK's largest woodland conservation charity:  
**0330 333 3300** | The Woodland Trust, Kempton Way, Grantham, Lincolnshire, NG31 6LL | [woodlandtrust.org.uk](http://woodlandtrust.org.uk)

The Woodland Trust is a registered charity no. 294344. A non-pro fit making company limited by guarantee. Registered in England no. 1982873. The Woodland Trust logo is a registered trademark. © Crown Copyright 2024. All rights reserved. Ordnance Survey Licence no. AL100021607. DC00452 18.01.24